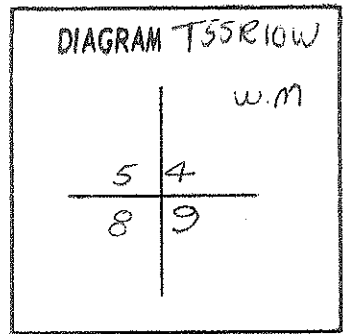


CERTIFIED RECORD OF LAND CORNER MONUMENTATION

History of original corner establishment:

Corner established by General Land Office  
Contract Survey.

Original records state - Set post with charred  
stake in mound of earth with pits



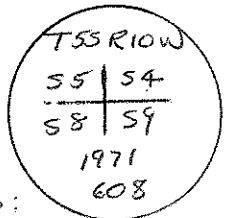
Description of corner evidence found: NO evidence found.

Description of monument and accessories I established to perpetuate the original location of this corner

Set by double proportion w 2" x 36" galvanized iron pipe and set w 2" x 30" galvanized iron pipe flared at the bottom with a brass cap riveted on top over it. The cap was set 9" below the surface of the ground at the request of the property owner.

Set steel post with Forest Service Sign  
2.0 ft. North of Monument.

Stamped disk



Set reference monuments in toe of DiKE along river as follows:

2" x 30" galvanized iron pipe with brass cap stamped

"T55R10W 55 R.M. 1971 608" Flush with ground N 42° 30' W 23.22'  
Set steel post with Forest Service sign 1.0 ft. North of monument.

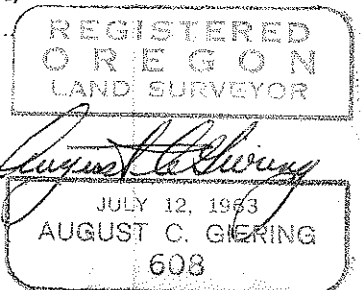
2" x 30" galvanized iron pipe with brass cap stamped

"T55R10W 54 R.M. 1971 608" Flush with ground N 48° 30' E 21.27 ft.  
Set steel post with Forest Service sign 1.0 ft. North.

Office of CLARK & GROFF ENGINEERS, INC. County of TILLAMOOK  
State of OREGON, I hereby certify that the within instrument was filed in this office  
for record on the 11 day of JUNE, 1971, at 10 o'clock A.M., (signed)

*[Signature]*  
(COUNTY OFFICIAL)

by \_\_\_\_\_ (DEPUTY)



BOOK 5

CLARK & GROFF ENGINEERS, INC.  
3276 COMMERCIAL STREET S.E.  
SALEM, OREGON

Form R6-7100-57 (9/66)

BOOK 5

160